











	INTRODUCTION .....	1-1
	GROWTH OF THE CITY .....	2-1
	LAND USE AND URBAN DESIGN.....	3-1
	HOUSING .....	4-1
	ECONOMIC DEVELOPMENT.....	5-1
	COMMERCIAL DEVELOPMENT .....	6-1
	CENTRAL BUSINESS DISTRICT.....	7-1
	PUBLIC IMPROVEMENTS .....	8-1
	TRANSPORTATION .....	9-1
	HUMAN SERVICES, CULTURE, AND EDUCATION.....	10-1
	ENVIRONMENTAL QUALITY AND RESOURCES CONSERVATION .....	11-1
	PARKS, GREENWAYS, AND OPEN SPACE .....	12-1
	ROLE OF GOVERNMENT .....	13-1



AMENDING THE *LONGMONT AREA COMPREHENSIVE PLAN* ..... 14-1



APPENDICES

Appendix A - Indicators Monitoring Program.....A-1

Appendix B - Helpful Hints to Reading the *Longmont Area Comprehensive Plan* ..... B-1

Appendix C - Build Out Calculations – Longmont Planning Area ..... C-1

Appendix D - Ordinance O-2003-58, Adopting an Updated and Amended *Longmont Area Comprehensive Plan* .....D-1

Appendix E - Amendments ..... E-1



MAPS..... M-1

Three-Tier Planning System Map

Neighborhood Planning Areas Map

Historic Districts Map

Longmont Downtown Development Authority Map

Bikeways Map

Airport Influence Zone Map

Primary Greenways Map

Comprehensive Plan Map