











	INTRODUCTION	1-1
	GROWTH OF THE CITY	2-1
	LAND USE AND URBAN DESIGN.....	3-1
	HOUSING	4-1
	ECONOMIC DEVELOPMENT.....	5-1
	COMMERCIAL DEVELOPMENT	6-1
	CENTRAL BUSINESS DISTRICT.....	7-1
	PUBLIC IMPROVEMENTS	8-1
	TRANSPORTATION	9-1
	HUMAN SERVICES, CULTURE, AND EDUCATION.....	10-1
	ENVIRONMENTAL QUALITY AND RESOURCES CONSERVATION	11-1
	PARKS, GREENWAYS, AND OPEN SPACE	12-1
	ROLE OF GOVERNMENT	13-1



AMENDING THE *LONGMONT AREA COMPREHENSIVE PLAN* 14-1



APPENDICES

Appendix A - Indicators Monitoring Program.....A-1

Appendix B - Helpful Hints to Reading the *Longmont Area Comprehensive Plan* B-1

Appendix C - Build Out Calculations – Longmont Planning Area C-1

Appendix D - Ordinance O-2003-58, Adopting an Updated and Amended *Longmont Area Comprehensive Plan*D-1

Appendix E - Amendments E-1



MAPS..... M-1

Three-Tier Planning System Map

Neighborhood Planning Areas Map

Historic Districts Map

Longmont Downtown Development Authority Map

Transit and Pedestrian Districts Map

Bikeways Map

Airport Influence Zone Map

Primary Greenways Map

Comprehensive Plan Map